




Broomfield GPS Control Points

Northeast Quadrant



-  GPS CONTROL POINTS
-  THE CITY AND COUNTY OF BROOMFIELD
-  SECTION LINES

NAD 1983 StatePlane Colorado North FIPS 0501 Feet



12/31/08

The City and County of Broomfield has made every effort to make its data as accurate as possible. Use of this information is the sole responsibility of the user and the City and County of Broomfield assumes no liability associated with the use or misuse of this information. Sale or reproduction of this information is prohibited without the express written consent from the City and County of Broomfield.

